

PRECINCT H DA

Amendments		Date
Issue	Description	
A	FR	11/05/2021
B	ISSUE FOR DA	06/10/2021
C	RE-ISSUED FOR DA	22/06/2022
D	RE-ISSUED FOR DA	12/07/2022
E	RE-ISSUED FOR DA	22/07/2022
F	RE-ISSUED FOR DA	14/12/2022

DRAWING SCHEDULE

L-PH-0000	COVER SHEET
L-PH-1000	PLANTING & MATERIALS SCHEDULE
L-PH-2000	GENERAL ARRANGEMENT PLAN
L-PH-4000	LANDSCAPE DETAILS



Civil and Structural Engineer
MAKER ENG
Level 4, 25 Atchison Street, Wollongong NSW 2500
T: +61 2 4208 0180
E: makereng.com.au

Client
FRASERS PROPERTY
Level 3, Building C, 1 Homebush Bay Drive, Rhodes, NSW 2138
T: +612 9767 2000



GROUP GSA
Group GSA Pty Ltd ABN 76 002 113 779
Level 7, 80 William St East Sydney NSW
Australia 2011 www.groupgsa.com
T +612 9361 4144 F +612 9332 3458
architecture interior design urban design landscape
nom architect M. Sheldon 3990

Project Title
**Shell Cove
Precinct H DA**


Drawing Title
COVER SHEET

Scale	
Drawing created (date)	22/07/2022
By	BP
Plotted and checked by	FR
Verified	FR
Approved	FR
Drawing No	Issue
13294 -	L-PH-0000 F
File	Plot Date
P113294 Shell Cove	SDATES

This drawing is the copyright of Group GSA Pty Ltd and may not be altered, reproduced or transmitted in any form or by any means in part or in whole without the written permission of Group GSA Pty Ltd.
All levels and dimensions are to be checked and verified on site prior to the commencement of any work, making of shop drawings or fabrication of components.
Do not scale drawings. Use figured Dimensions.

PLANT SCHEDULE FOR PRECINCT H					
CODE		COMMON NAME	MATURE SIZE (H x W) m	INSTALLATION SIZE	QUANTITY
STREET TREES					
HT	<i>Hibiscus tillaceus</i>	Cotton Tree	9 x 7	100Lt	97
Bl	<i>Banksia integrifolia</i>	Coastal Banksia	15 x 7	200Lt	98
AC	<i>Araucaria heterophylla</i>	Norfolk Island Pine	50 x 8	200Lt	1
DUNE TREES					
Bi	<i>Banksia integrifolia</i>	Coastal Banksia	-	45Lt	17
Li	<i>Leptospermum laevigatum</i>	Coastal Tea Tree	-	45 Lt	20
Cs	<i>Callistemon salignus</i>	Pink Tipped Bottlebrush	-	45Lt	17
PLANTING MIXES					
MIX 1	<i>Westringia fructosa</i>		2 x 2	140mm	6 per m2
	<i>Westringia 'Blue Gem'</i>		1.5 x 1.5	140mm	
	<i>Lomandra longifolia</i>		0.8 x 0.6	140mm	
	<i>Banksia ericifolia</i>		2 x 1	140mm	
	<i>Westringia 'Mundi'</i>		0.5 x 1.5	140mm	
	<i>Leptospermum laevigatum</i>	Coastal Tea Tree	0.5 x 1	140mm	
	<i>Imperata cylindrica</i>		0.7 x 1	140mm	
	<i>Correa alba</i>		1.5 x 1.5	140mm	
	<i>Darwinia citriodora</i>		0.5 x 1	140mm	
MIX 2	<i>Carpobrotus glaucescens</i>	Pigface	0.3 x 2	140mm	6 per m2
	<i>Isolepis nodosa</i>	Knobby Club Rush	1 x 0.5	140mm	
	<i>Lomandra longifolia</i>	Mat-Rush	0.8 x 0.6	140mm	
	<i>Rhagodia spinescens</i>	Aussie flat Bush	0.5 x 1	140mm	


MATERIALS SCHEDULE




TIMBER PALISADE FENCE



SANDSTONE CLADDING




P1 - CONCRETE



SHELTER



SANDSTONE BLOCKS



P2 - PAVING

Amendments		Date
Issue	Description	
A	ISSUED FOR DA	11/05/2021
B	ISSUED FOR DA	06/10/2021
C	RE-ISSUED FOR DA	22/06/2022
D	RE-ISSUED FOR DA	12/07/2022
E	RE-ISSUED FOR DA	22/07/2022
F	RE-ISSUED FOR DA	14/12/2022

Civil and Structural Engineer
MAKER ENG
Level 4, 25 Atchison Street, Wollongong NSW 2500
T: +61 2 4208 0180
E: makereng.com.au

Client
FRASERS PROPERTY
Level 3, Bulling C, 1 Homebush Bay Drive, Rhodes, NSW 2138.
T: +612 9767 2000



GROUP GSA
Group GSA Pty Ltd ABN 76 002 113 779
Level 7, 80 William St East Sydney NSW
Australia 2011 www.groupgsa.com
T +612 9361 4144 F +612 9332 3458
architecture interior design urban design landscape
nom architect M. Sheldon 3990

Project Title
**Shell Cove
Precinct H DA**

Drawing Title
**PRECINCT H DA
PLANTING &
MATERIALS SCHEDULE**
Scale

Drawing created (date) 22/07/2022

By BP

Plotted and checked by FR

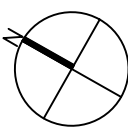
Verified FR

Approved FR

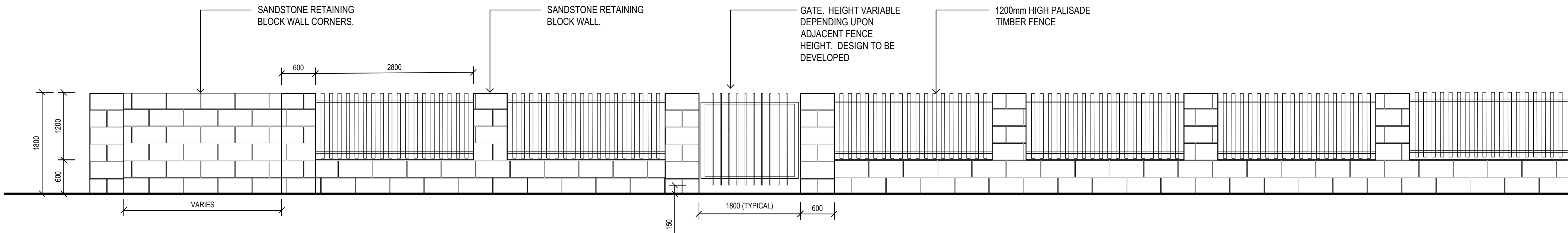
Drawing No Issue
13294 - L-PH-1000 F

File Plot Date
P113294 Shell Cove SDATES

This drawing is the copyright of Group GSA Pty Ltd and may not be altered, reproduced or transmitted in any form or by any means in part or in whole without the written permission of Group GSA Pty Ltd. All levels and dimensions are to be checked and verified on site prior to the commencement of any work, making of shop drawings or fabrication of components. Do not scale drawings. Use figured Dimensions.

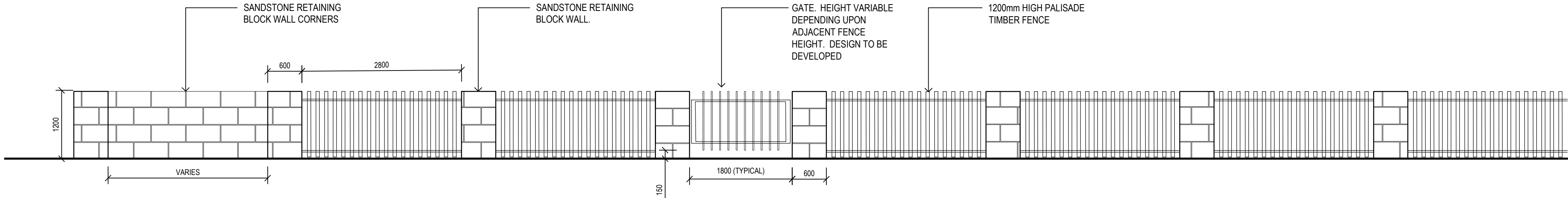


Amendments		
Issue	Description	Date
A	ISSUE FOR DA	11/05/2021
B	ISSUE FOR DA	06/10/2021
C	RE-ISSUED FOR DA	22/06/2022
D	Re-ISSUED FOR DA	14/12/2022



01 FENCE TYPE 1 (FS1)

4000 1:50



02 FENCE TYPE 2 (FS2)

4000 1:50

Civil and Structural Engineer
MAKER ENG
Level 4, 25 Atchison Street, Wollongong NSW 2500
T: +61 2 4206 0180
E: makereng.com.au

Client
FRASERS PROPERTY
Level 3, Bulling C, 1 Homebush Bay Drive, Rhodes, NSW 2138.
T: +612 9767 2000



Group GSA Pty Ltd ABN 76 002 113 779
Level 7, 80 William St East Sydney NSW
Australia 2011 www.groupgsa.com

T +612 9361 4144 F +612 9332 3458
architecture interior design urban design landscape
nom architect M. Sheldon 3990

Project Title
**Shell Cove
Precinct H DA**

Drawing Title
**PRECINCT H
DETAILS
FENCE TYPES**

Scale AS SHOWN

Drawing created (date) 30/04/2021

By BP

Plotted and checked by FR

Verified FR

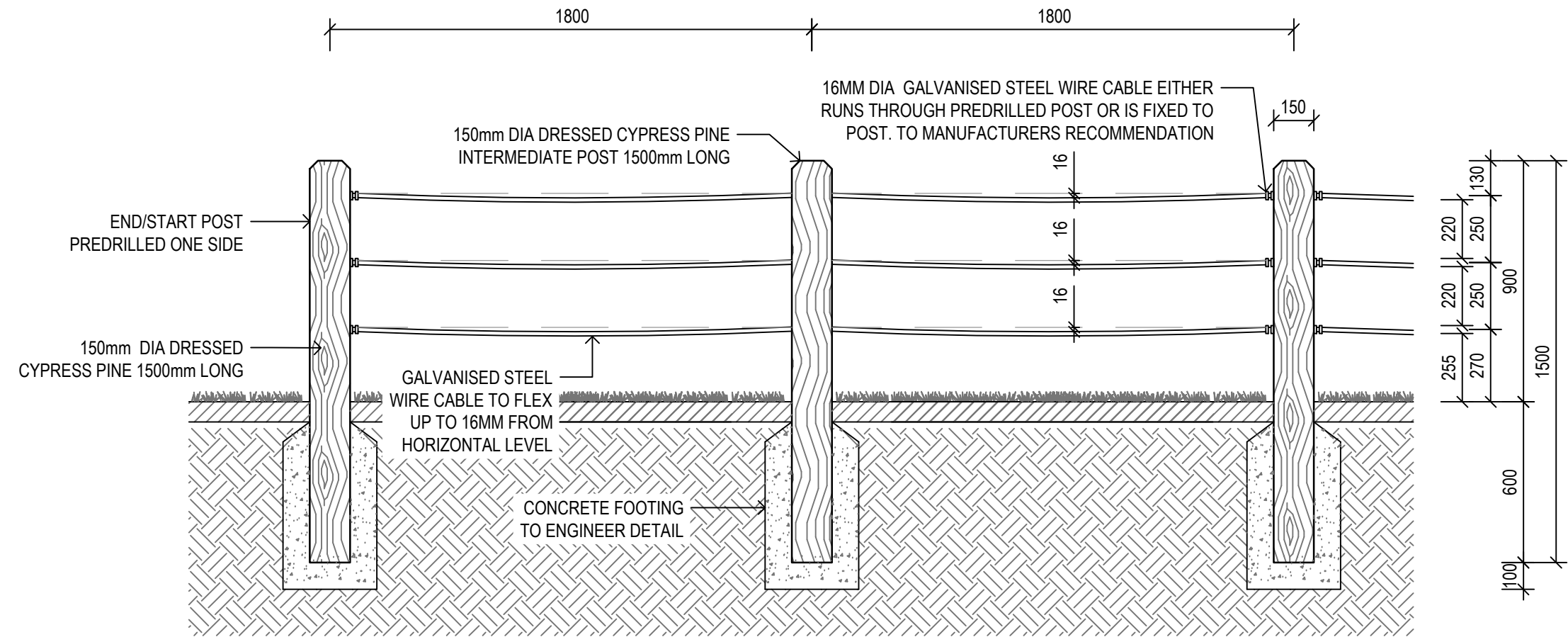
Approved FR

Drawing No Issue
13294 - L-PH-4000 D

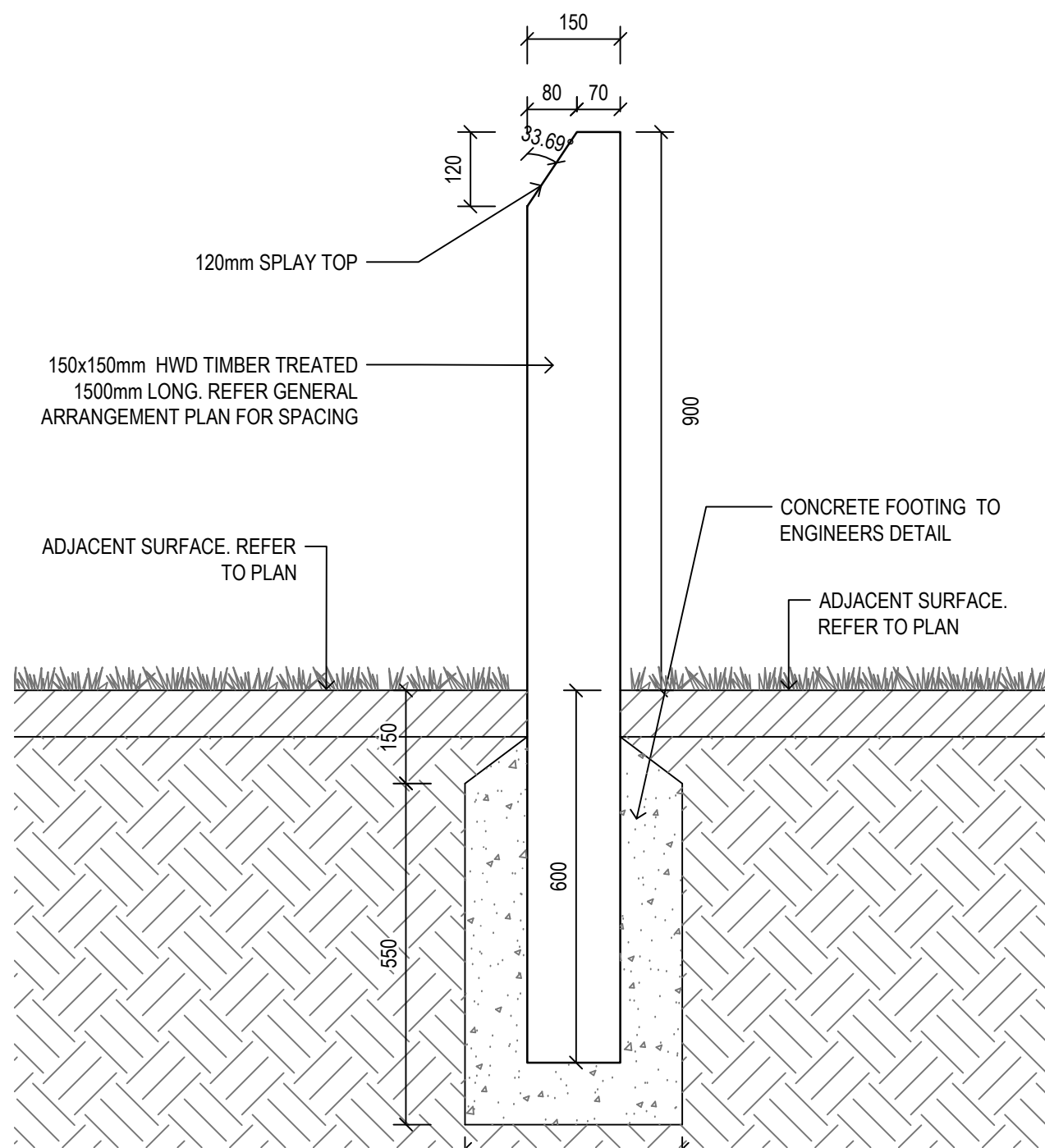
File Plot Date
P113294 Shell Cove SDATES

This drawing is the copyright of Group GSA Pty Ltd and may not be altered, reproduced or transmitted in any form or by any means in part or in whole without the written permission of Group GSA Pty Ltd.
All levels and dimensions are to be checked and verified on site prior to the commencement of any work, making of shop drawings or fabrication of components.
Do not scale drawings. Use figured Dimensions.

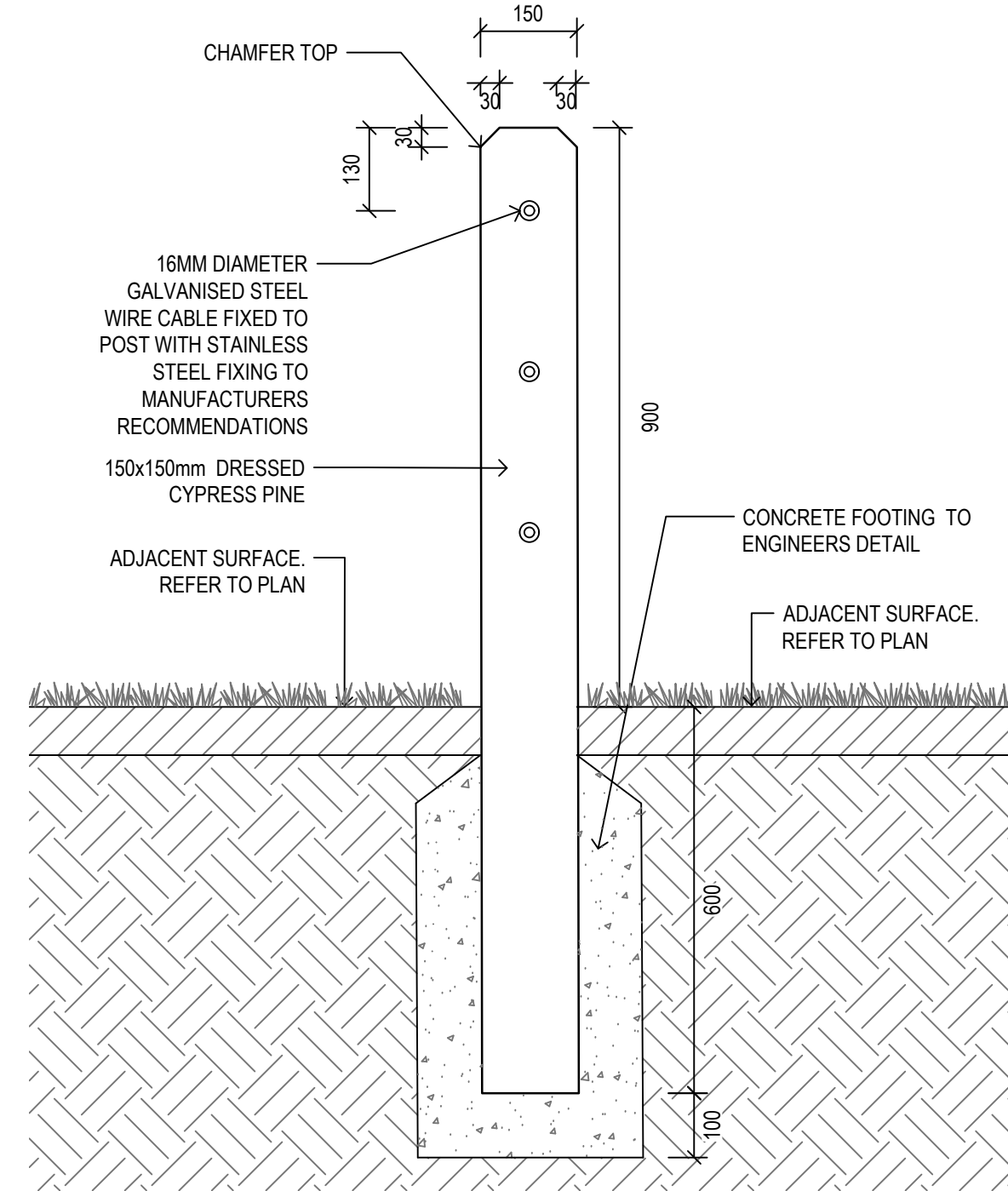
Amendments		
Issue	Description	Date
A	ISSUE FOR DA	11/05/2021
B	ISSUE FOR DA	06/10/2021
C	RE-ISSUED FOR DA	22/06/2022
D	RE-ISSUED FOR DA	12/07/2022
E	RE-ISSUED FOR DA	22/07/2022
F	RE-ISSUED FOR DA	14/12/2022



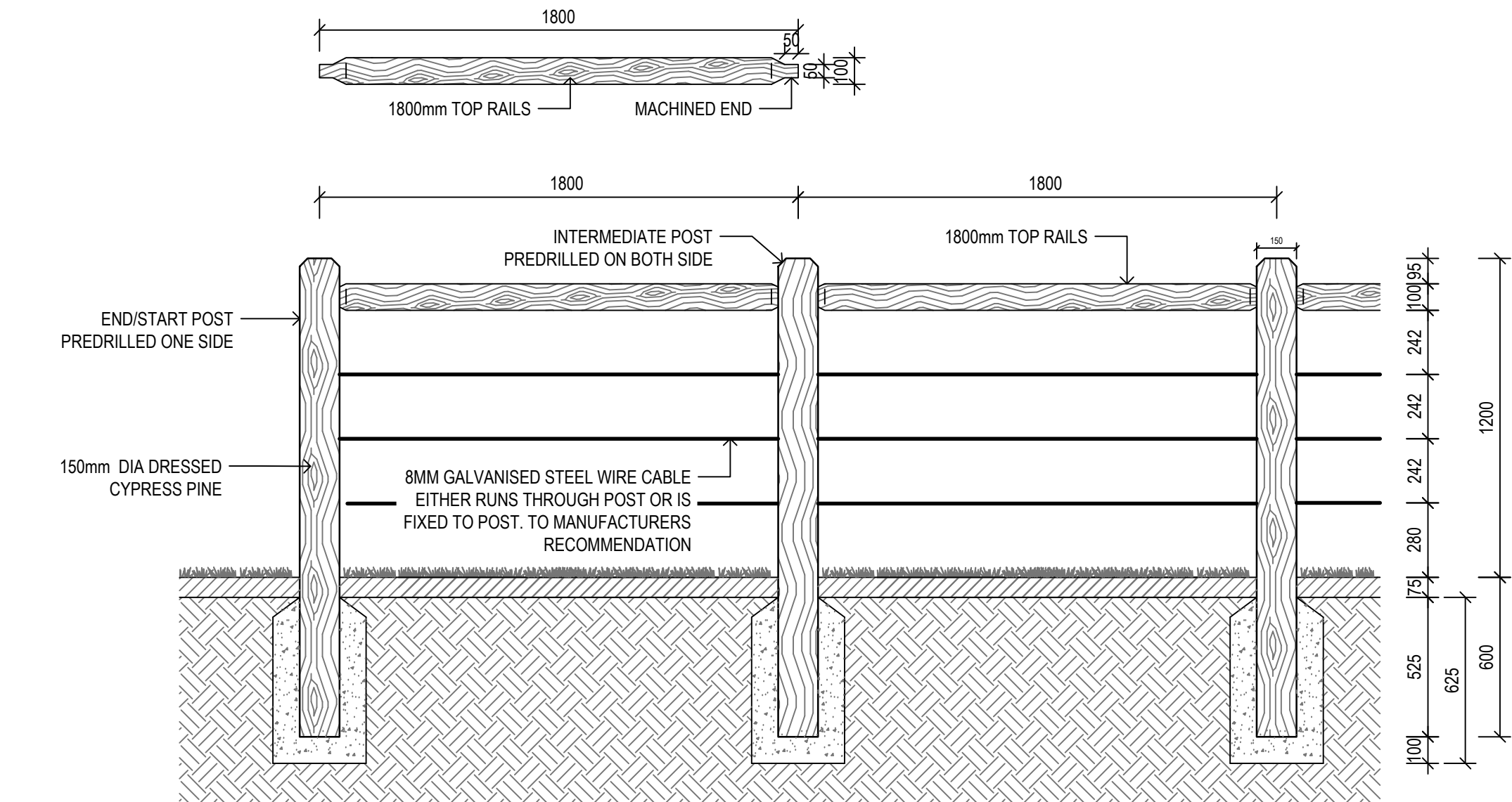
01 TPW1-DUNE FENCE TYPE 1 - TIMBER POST WITH WIRE 16mm CABLE FENCE ELEVATION
4001 1:20



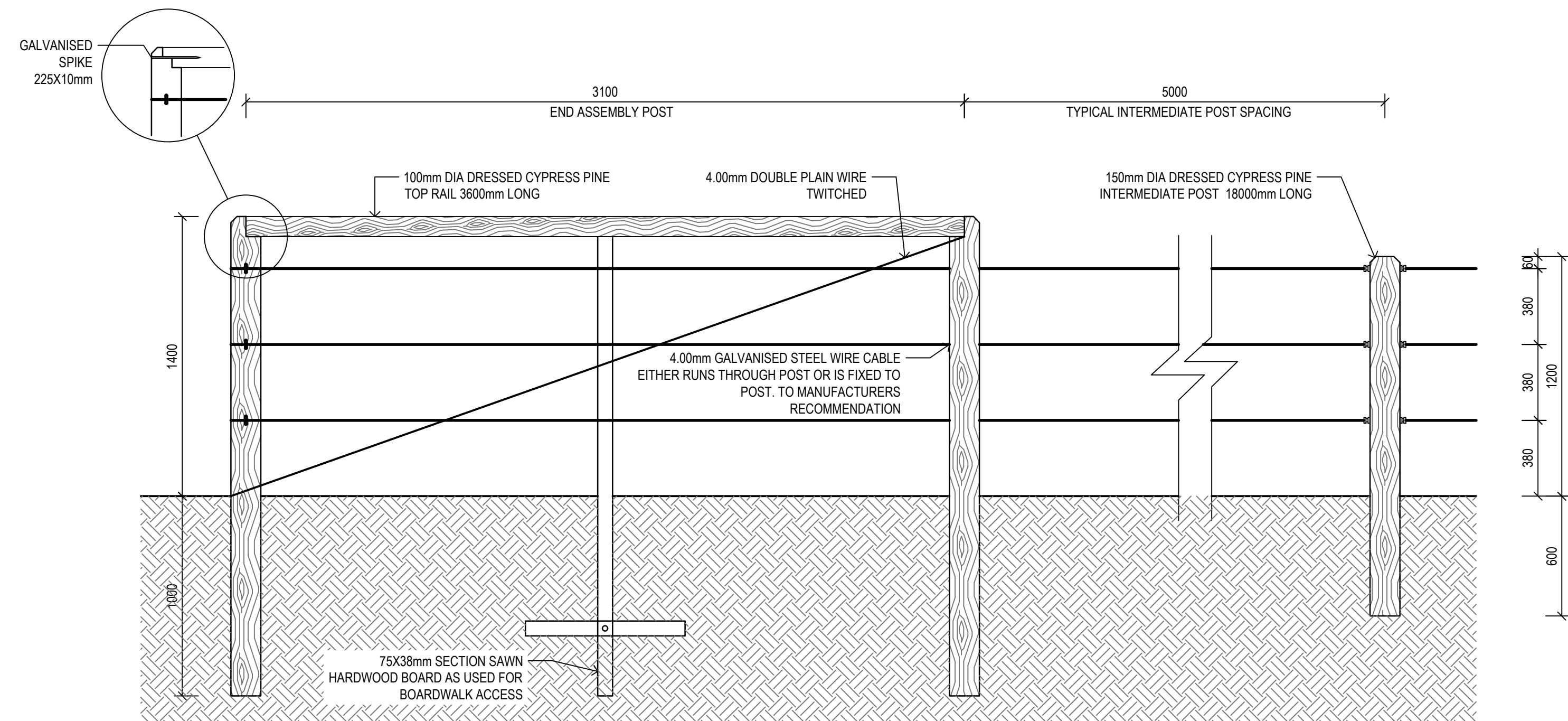
04 TP-TIMBER BOLLARD
4001 1:10



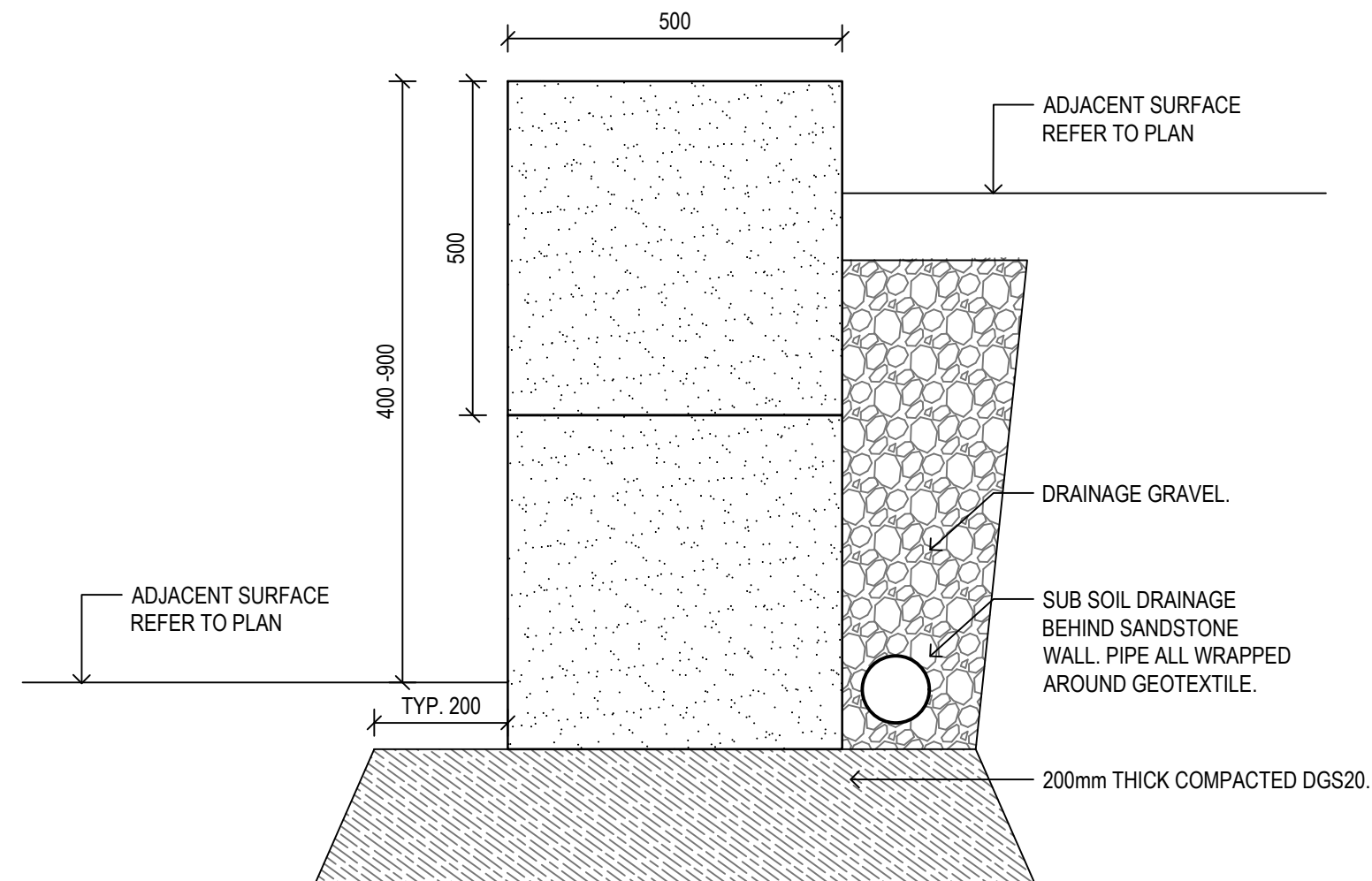
05 TP-TIMBER BOLLARD WITH CHAIN
4001 1:10



02 TPW2-DUNE FENCE TYPE 2 - TIMBER POST AND TOP RAIL WITH WIRE 16mm CABLE FENCE ELEVATION
4001 1:20



03 TPW3-DUNE FENCE TYPE 3 - TYPICAL DUNE FENCE
4001 1:20



06 SPECIAL FENCE DETAIL FS2
4001 1:10

Civil and Structural Engineer
MAKER ENG
Level 4, 25 Atchison Street, Wollongong NSW 2500
T: +61 2 4208 0180
E: makereng.com.au

Client
FRASERS PROPERTY
Level 3, Bulling C, 1 Homebush Bay Drive, Rhodes, NSW 2138.
T: +612 9767 2000



GROUP GSA
Group GSA Pty Ltd ABN 76 002 113 779
Level 7, 80 William St East Sydney NSW
Australia 2011 www.groupgsa.com
T +612 9361 4144 F +612 9332 3458
architecture interior design urban design landscape
nom architect M. Sheldon 3990

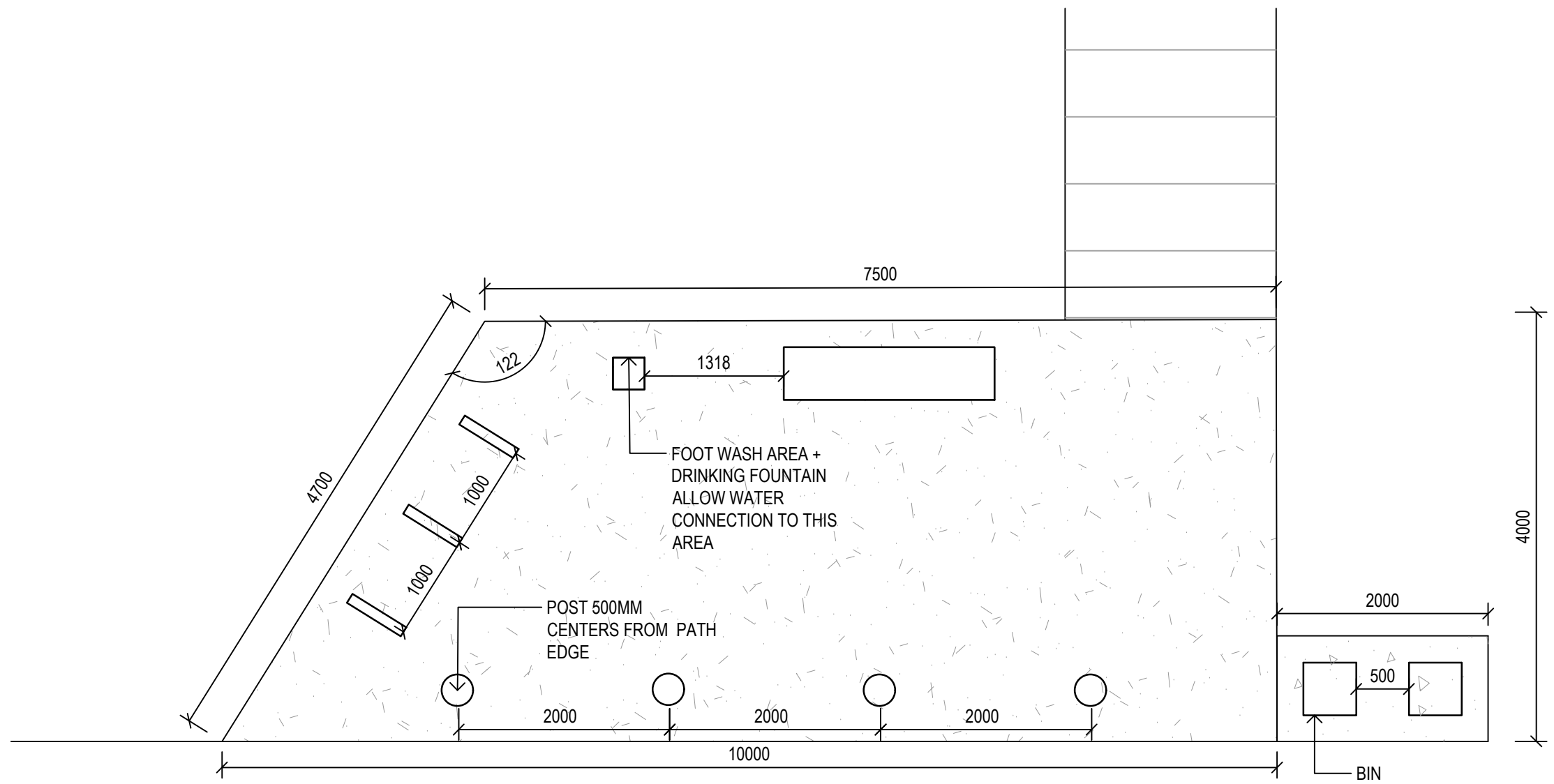
Project Title
**Shell Cove
Precinct H DA**

Drawing Title
**PRECINCT H DETAILS
FENCE TYPES & WALL**

Scale 1:750
Drawing created (date) 22/07/2022
By BP
Plotted and checked by FR
Verified FR
Approved FR
Drawing No Issue
13294 - L-PH-4001 F
File Plot Date
P113294 Shell Cove SDATES

This drawing is the copyright of Group GSA Pty Ltd and may not be altered, reproduced or transmitted in any form or by any means in part or in whole without the written permission of Group GSA Pty Ltd.
All levels and dimensions are to be checked and verified on site prior to the commencement of any work, making of shop drawings or fabrication of components.
Do not scale drawings. Use figured Dimensions.

Amendments		
Issue	Description	Date
A	ISSUE FOR DA	11/05/2021
B	ISSUE FOR DA	06/10/2021
C	RE-ISSUED FOR DA	22/06/2022
D	RE-ISSUED FOR DA	14/12/2022



01 DUNE ENTRY DETAIL
4002 1:50

Civil and Structural Engineer
MAKER ENG
Level 4, 25 Atchison Street, Wollongong NSW 2500
T: +61 2 4206 0180
E: makereng.com.au

Client
FRASERS PROPERTY
Level 3, Bulging C, 1 Homebush Bay Drive, Rhodes, NSW 2138.
T: +612 9767 2000



Group GSA Pty Ltd ABN 76 002 113 779
Level 7, 80 William St East Sydney NSW
Australia 2011 www.groupgsa.com

T +612 9361 4144 F +612 9332 3458
architecture interior design urban design landscape
nom architect M. Sheldon 3990

Project Title
**Shell Cove
Precinct H DA**

Drawing Title
**PRECINCT H
DETAILS
DUNE ENTRY**

Scale AS SHOWN

Drawing created (date) 30/04/2021

By BP

Plotted and checked by FR

Verified FR

Approved FR

Drawing No Issue
13294 - L-PH-4001 D

File Plot Date
P113294 Shell Cove SDATES

This drawing is the copyright of Group GSA Pty Ltd and may not be altered, reproduced or transmitted in any form or by any means in part or in whole without the written permission of Group GSA Pty Ltd.
All levels and dimensions are to be checked and verified on site prior to the commencement of any work, making of shop drawings or fabrication of components.
Do not scale drawings. Use figured Dimensions.

